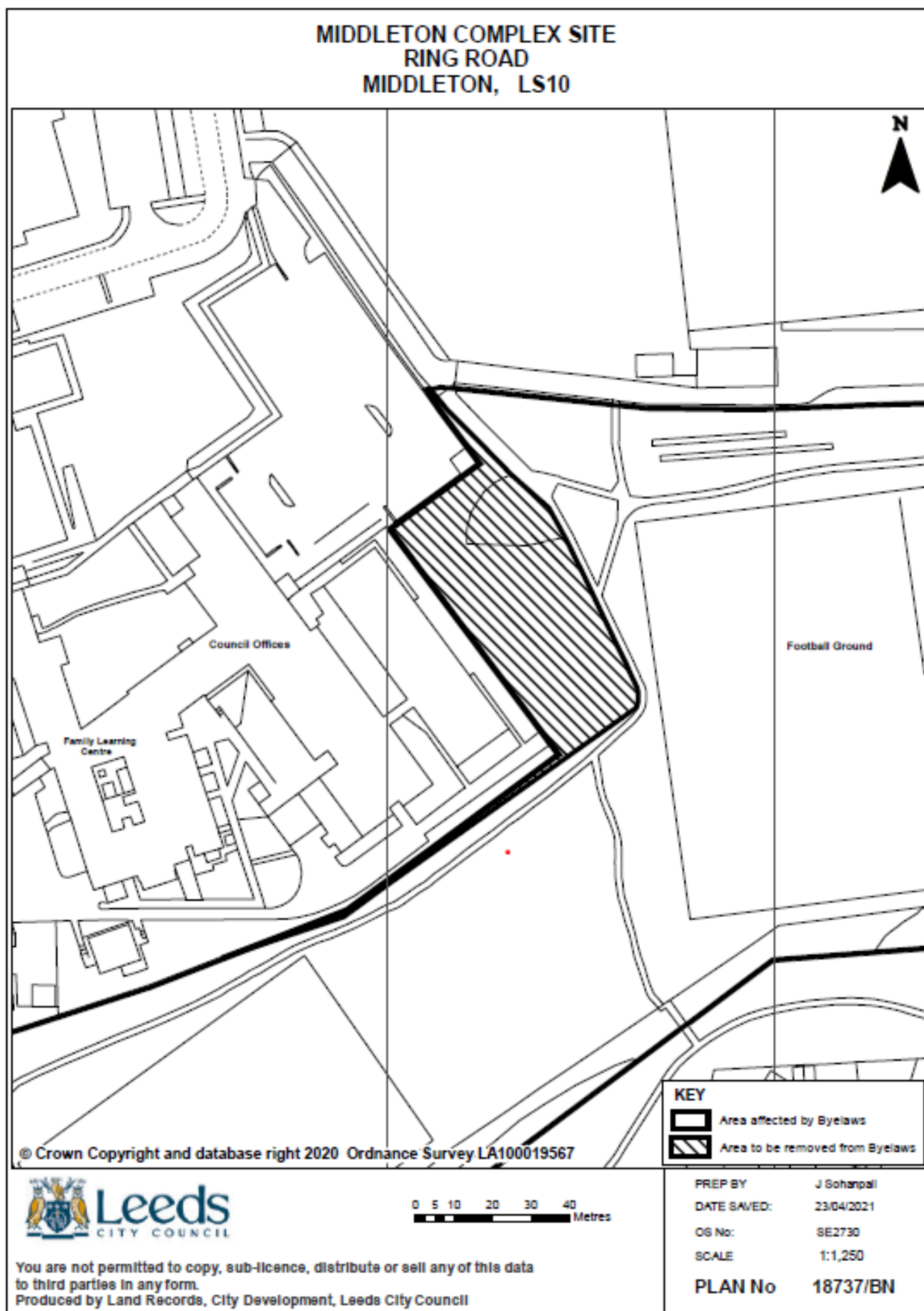
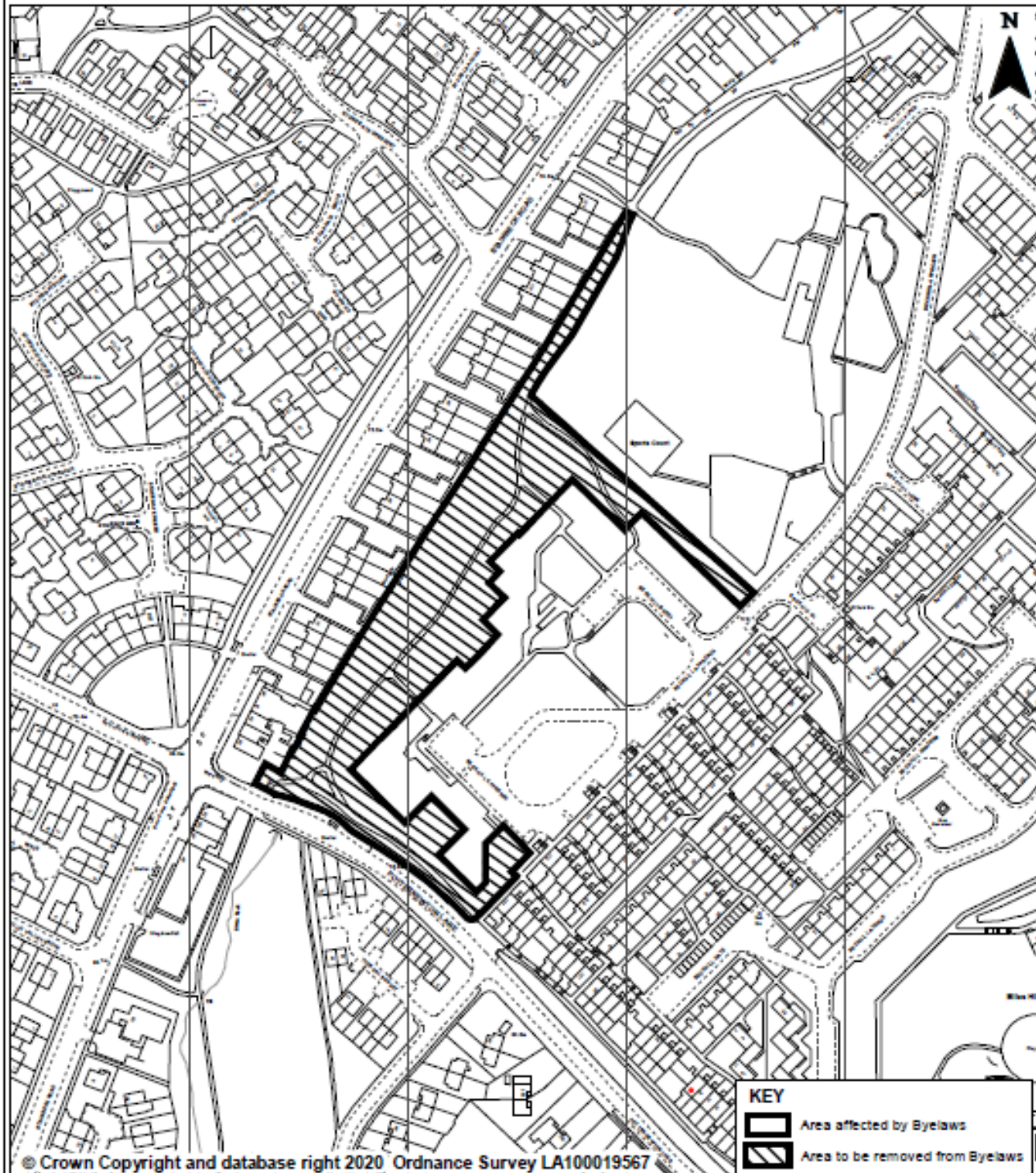


APPENDIX 2 PLANS OF SITES



APPENDIX 2 PLANS OF SITES

LAND AT BECKHILL APPROACH / FORMER MILES HILL PRIMARY SCHOOL MILES HILL LEEDS LS7



0 10 20 40 60 80
Metres

You are not permitted to copy, sub-licence, distribute or sell any of this data to third parties in any form.
Produced by Land Records, City Development, Leeds City Council

KEY	
	Area affected by Byelaws
	Area to be removed from Byelaws

PREP BY	J Sohanpall
DATE SAVED:	23/04/2021
OS No:	SE2936NW
SCALE	1:2,500
PLAN No	16921/AU

APPENDIX 2 PLANS OF SITES

LAND AT SCOTT HALL DRIVE CHAPELTOWN LEEDS LS7





0 5 10 20 30 40
Metres

You are not permitted to copy, sub-licence, distribute or sell any of this data to third parties in any form.

Produced by Land Records, City Development, Leeds City Council

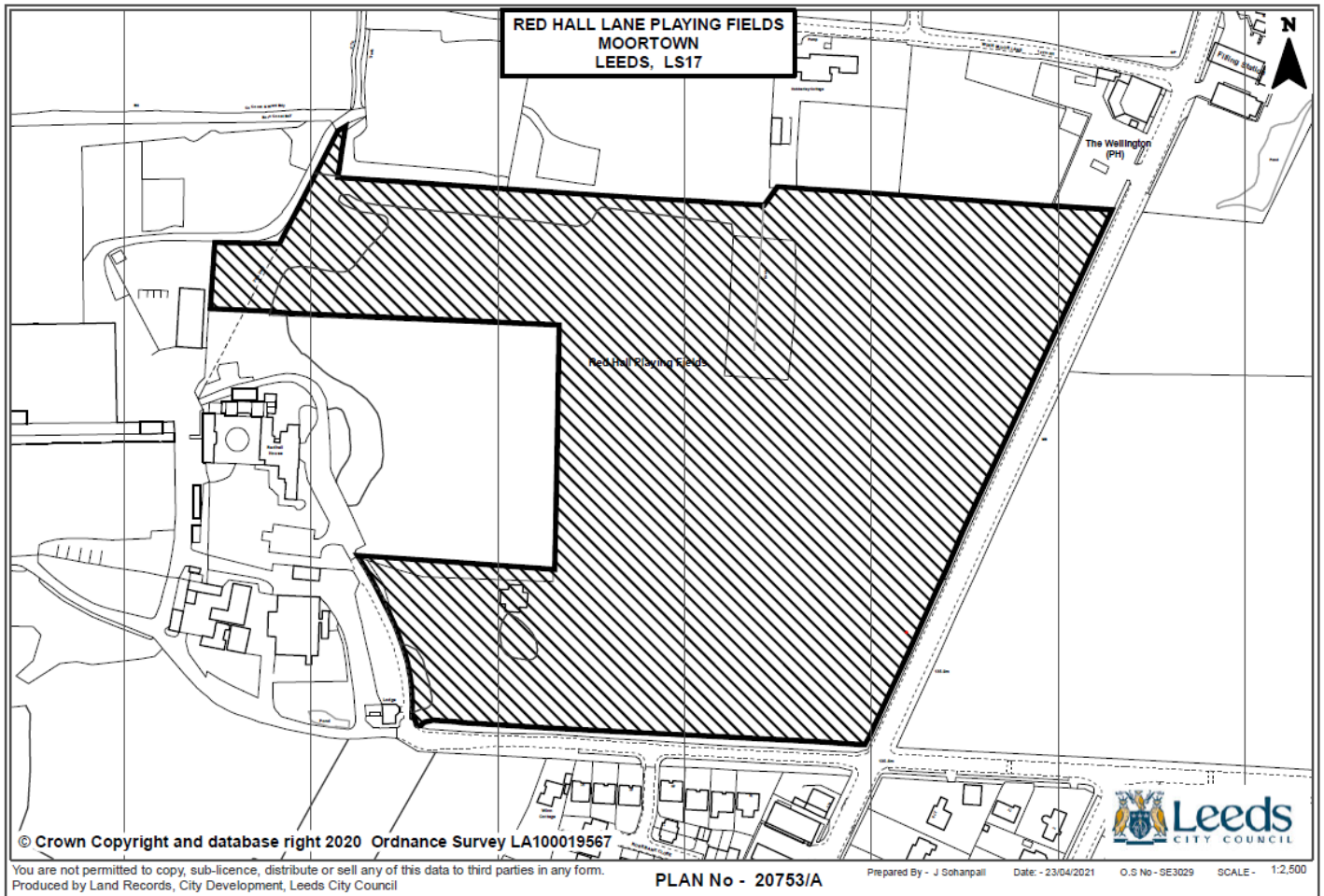
KEY

-  Area affected by Byelaws
-  Area to be removed from Byelaws

PREP BY J Sohanpall
DATE SAVED: 23/04/2021
OS No: SE3035
SCALE 1:1,250

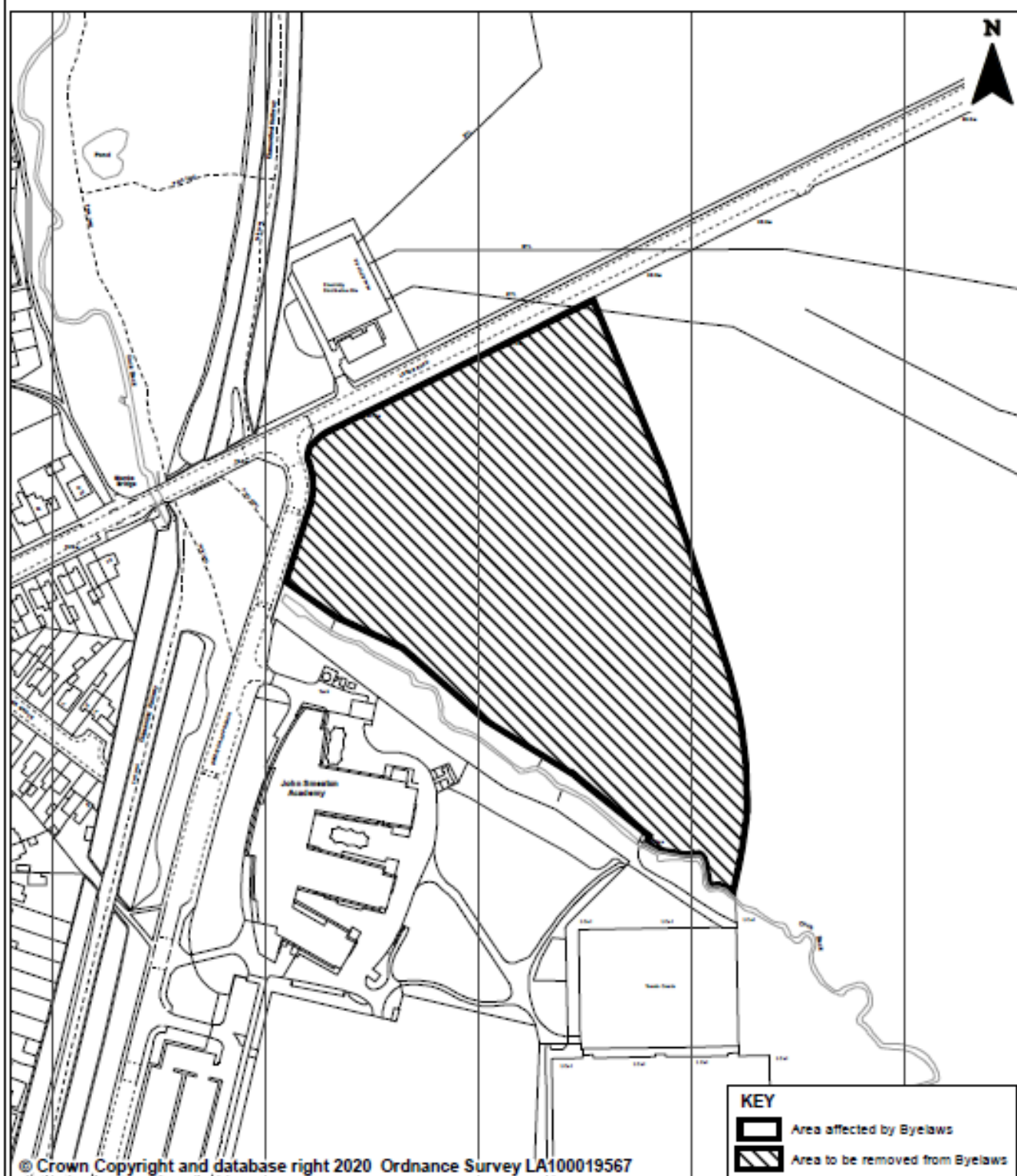
PLAN No 20041/D

APPENDIX 2 PLANS OF SITES



APPENDIX 2 PLANS OF SITES

LAND AT LEEDS ROAD SCHOLES LEEDS, LS15



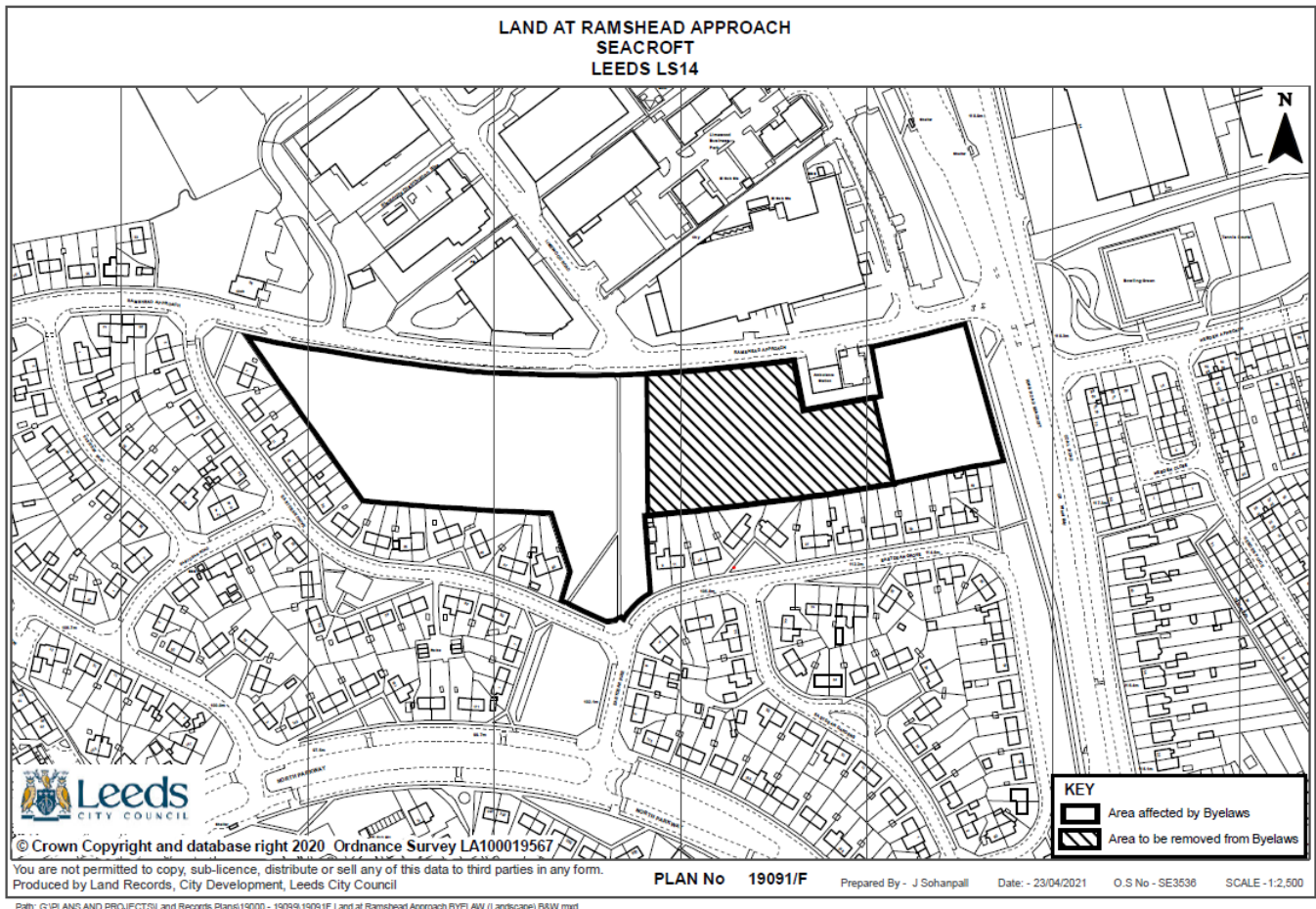
You are not permitted to copy, sub-licence, distribute or sell any of this data to third parties in any form.
Produced by Land Records, City Development, Leeds City Council

0 10 20 40 60 80 Metres

KEY	
	Area affected by Byelaws
	Area to be removed from Byelaws

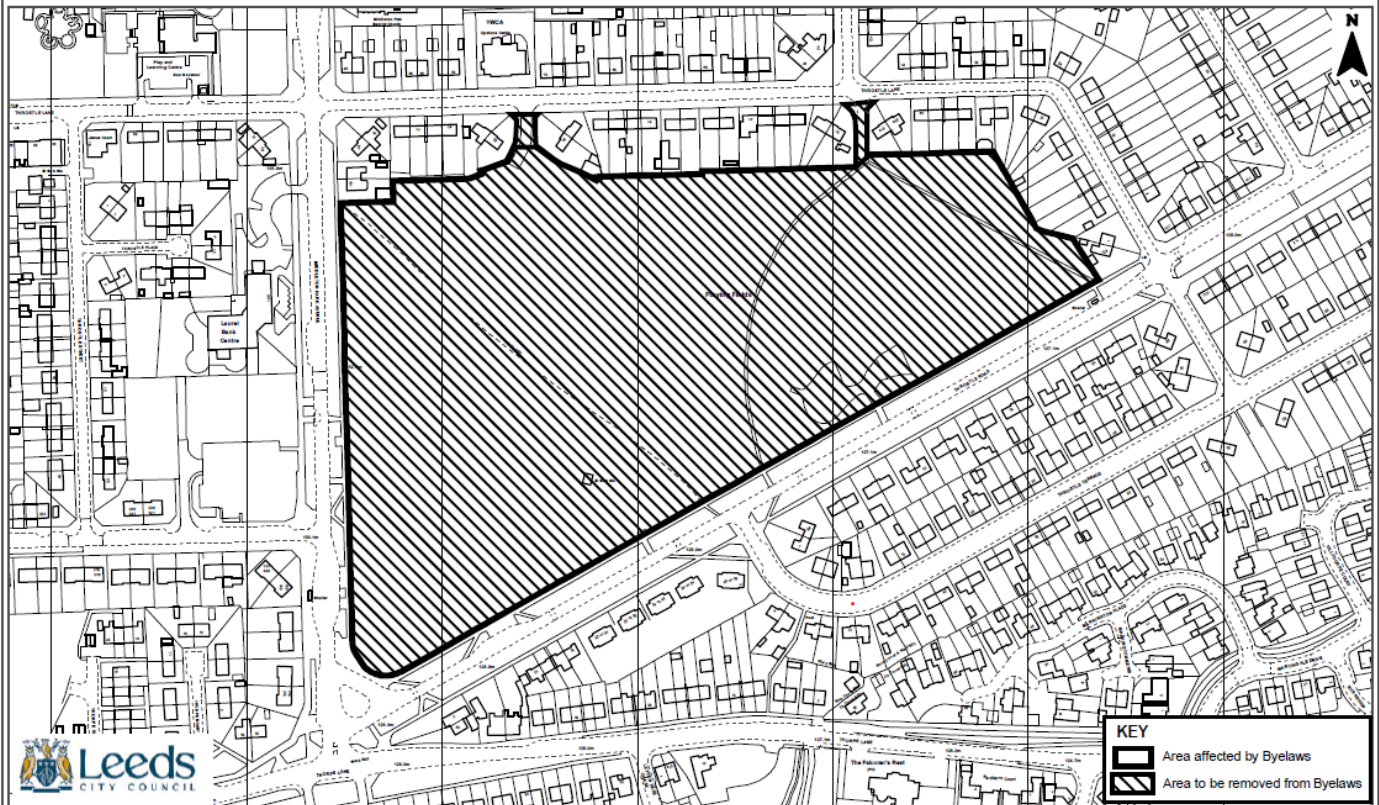
PREP BY	J Sohanpall
DATE SAVED:	23/04/2021
OS No:	8E2730
SCALE	1:2,500
PLAN No	19100/0/BJ

APPENDIX 2 PLANS OF SITES



APPENDIX 2 PLANS OF SITES

THROSTLE RECREATION GROUND/THROSTLE MOUNT MIDDLETON LEEDS LS10



© Crown Copyright and database right 2020 Ordnance Survey LA100019567

You are not permitted to copy, sub-licence, distribute or sell any of this data to third parties in any form.
Produced by Land Records, City Development, Leeds City Council

Prepared By - J Sohanpall

Date: - 23/04/2021

O.S No - SE3027SW

SCALE - 1:2,500

PLAN No 17111/AE

Path: G:\PLANS AND PROJECTS\Land Records Plans\17100 - 17199\17111AE Throstle Recreation Ground BYELAW Plan (B&W).mxd

APPENDIX 2 PLANS OF SITES

COPPERFIELDS COLLEGE CROSS GREEN LEEDS LS9

